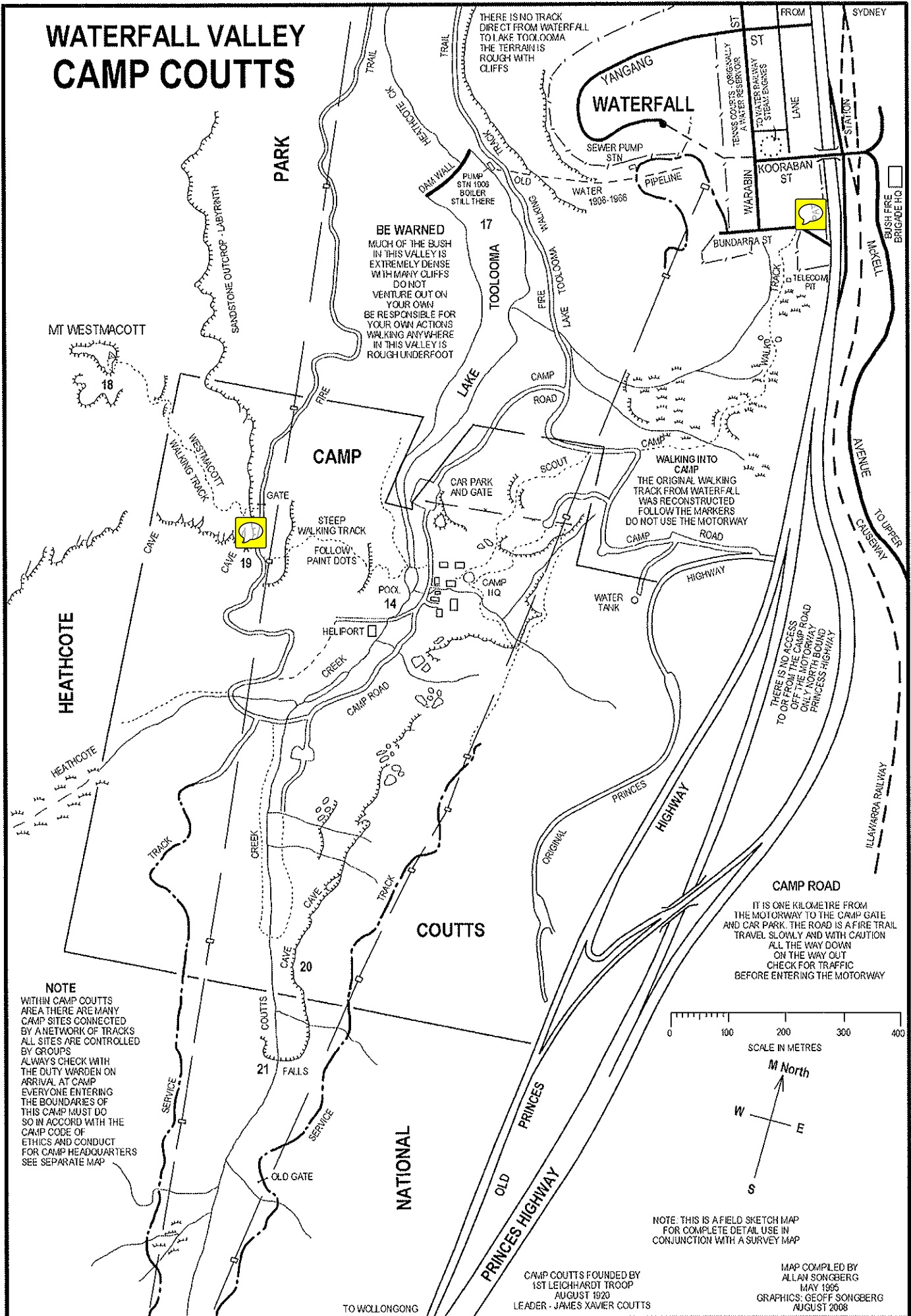


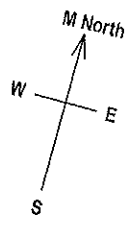
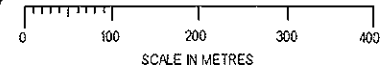
# WATERFALL VALLEY CAMP COUTTS



**BE WARNED**  
MUCH OF THE BUSH  
IN THIS VALLEY IS  
EXTREMELY DENSE  
WITH MANY CLIFFS  
DO NOT  
VENTURE OUT ON  
YOUR OWN  
BE RESPONSIBLE FOR  
YOUR OWN ACTIONS  
WALKING ANYWHERE  
IN THIS VALLEY IS  
ROUGH UNDERFOOT

**NOTE**  
WITHIN CAMP COUTTS  
AREA THERE ARE MANY  
CAMP SITES CONNECTED  
BY A NETWORK OF TRACKS  
ALL SITES ARE CONTROLLED  
BY GROUPS  
ALWAYS CHECK WITH  
THE DUTY WARDEN ON  
ARRIVAL AT CAMP  
EVERYONE ENTERING  
THE BOUNDARIES OF  
THIS CAMP MUST DO  
SO IN ACCORD WITH THE  
CAMP CODE OF  
ETHICS AND CONDUCT  
FOR CAMP HEADQUARTERS  
SEE SEPARATE MAP

**CAMP ROAD**  
IT IS ONE KILOMETRE FROM  
THE MOTORWAY TO THE CAMP GATE  
AND CAR PARK. THE ROAD IS A FIRE TRAIL  
TRAVEL SLOWLY AND WITH CAUTION  
ALL THE WAY DOWN  
ON THE WAY OUT  
CHECK FOR TRAFFIC  
BEFORE ENTERING THE MOTORWAY



NOTE. THIS IS A FIELD SKETCH MAP  
FOR COMPLETE DETAIL USE IN  
CONJUNCTION WITH A SURVEY MAP

CAMP COUTTS FOUNDED BY  
1ST LEICHHARDT TROOP  
AUGUST 1920  
LEADER - JAMES XAVIER COUTTS

MAP COMPILED BY  
ALLAN SONGBERG  
MAY 1995  
GRAPHICS: GEOFF SONGBERG  
AUGUST 2008

TO WOLLONGONG